Photo 1 X-3

Overview of northeast corner of district, looking southeast from City-County Building; E. 4th St. in foreground; Greenup St. (and Licking Riverside Residential District) upper left.

Downtown Commercial District
Covington, Kenton Co., Kentucky
Charles F. Fink
City of Covington
February 1983

Photo 2 X-1

Overview of northwest corner of district, looking southwest from City-County Building; Masonic Building at southwest corner of 4th and Scott at lower left; Odd Fellows' Building on northeast corner of 5th and Madison in center; with Mother of God Church in distance.

Downtown Commercial District
Covington, Kenton Co., Kentucky
Charles F. Fink
City of Covington
February 1983

DISTINCTIVE
HOME FURNISHINGS
MODERN Furniture Co
261-6643

West side of Greenup St. looking SW from near E. 4th; Fire Station No. 2, 419-21 Greenup at right; First United Methodist Church (in Licking Riverside Residential District) in distance.

Downtown Commercial District
Covington, Kenton Co., Kentucky
Charles F. Fink
City of Covington
February 1983

Photo 4 XI-7

437-39 Greenup Street NW corner of E. 5th St., H. K. Lindsay House; 431-33 Greenup at right.

Downtown Commercial District
Covington, Kenton Co., Kentucky
Charles F. Fink
City of Covington
February 1983

FINAL EDITION
Post
THERN KY.
The Biggest and the best
N. KY.
SCHWINN
pad

Photo 5 VII-7A

West side of Madison Avenue looking NW from near 5th St.; 4th St. in distance at right; Kentucky Post Building (421-23), now intrusion, at left.

Downtown Commercial District
Covington, Kenton Co., Kentucky
Walter E. Langsam
City of Covington
December 1982

U-LIFE CREDIT
MODERN Furniture Co.
PARKING IN REAR
MODERN Furniture Co.
MODERN Furniture
CITIZENS
KY.

Photo 6 V-19A

West side of Madison Avenue looking NW from alley (W. Clinton Court) between W. 5th (in distance) and W. 6th Streets; 517-19 Madison at left on NW corner of alley.

Downtown Commercial District
Covington, Kenton Co., Kentucky
Walter E. Langsam
City of Covington
December 1982

INGS & LOAN ASSOCIATION
FNB
The Owl
WEBER
CARPET
LINOLEUM
MODERN
BAN

West side of Madison Avenue looking NW from 6th St.; First National Bank Building (535-39) at left on NW corner.

Downtown Commercial District
Covington, Kenton Co., Kentucky
Walter E. Langsam
City of Covington
December 1982

MEN'S WEAR
the ARMY Store
SHOES
LIBERTY
CHILI
Coca-Cola
BAR
FUR

Photo 8 VI-25

East side of Madison Avenue looking NE from center of 500 block; Old Odd Fellows' Building on NE corner of Madison and 5th (432-40 Madison) at left; 514 Madison at right.

Downtown Commercial District
Covington, Kenton Co., Kentucky
Walter E. Langsam
City of Covington
December 1982

BUS
BUS
MEN'S WEAR
ARMY
SHOES
ARMY STORE
LIBERTY
CHIEF
FURNITURE

Photo 9 VI-36

East side of Madison Avenue looking SE from E. 5th St.; Pieck Building (501-503) at left; Marx Furniture Co. Building (516-22) in center.

Downtown Commercial District
Covington, Kenton Co., Kentucky
Walter E. Langsam
City of Covington
December 1982

COVINGTON
CT
TRUST
LIFE
FEDERAL

Covington Trust Building, 540-42 Madison Avenue, looking NE from Madison and E. 6th St.; intrusive setback Life Federal Building (534) at left.

Downtown Commercial District
Covington, Kenton Co., Kentucky
Walter E. Langsam
City of Covington
December 1982

NO
LEFT
TURN

Photo 11 V-24A

West side of Madison Avenue looking SW from E. 6th St. (right); Walker Building (601-603) at right; Industrial Club Building at SW corner of Pike and Madison in distance.

Downtown Commercial District
Covington, Kenton Co., Kentucky
Walter E. Langsam
City of Covington
December 1982

THE GENERAL SAVINGS &
OAN ASSOCIATION
BANK

Photo 12 V-15A

Looking SW along W. 6th St. past Madison Avenue; Walker Building (601-603 Madison) at left; Mother of God Church (not in district) in distance.

Downtown Commercial District
Covington, Kenton Co., Kentucky
Walter E. Langsam
City of Covington
December 1982

DRINK
Coca-Cola
GOOD FOOD
STEAKS
CHICKEN
SANDWICHES
PHOTO ARTS
STUDIO
FORD

605 Madison Avenue (right); 607 (center); 609-611 (left).

Downtown Commercial District
Covington, Kenton Co., Kentucky
Walter E. Langsam
City of Covington
December 1982


OTCH

Photo 14

VII-23A

Old German National Bank Building,
609-611 Madison.

Downtown Commercial District
Covington, Kenton Co., Kentucky
Walter E. Langsam
City of Covington
December 1982

MOTCH
DIAMONDS
WATCHES
1921
JEWELRY
SILVERWARE
MOTCH

West side of 600 block of Madison Avenue looking NW from Pike St.; Motch Jewelry Store, 613-15 Madison, at left, with street-clock, at right.

Downtown Commercial District
Covington, Kenton Co., Kentucky
Walter E. Langsam
City of Covington
December 1982

ME OFFICE
COVINGTON
MUTUAL INSURANCE CO.
THE STATESMAN GROUP
WAGNER
SPEE-DEE
ONE HOUR
CLEANERS
ORANGE BOWL
BANKERS FINANCIAL CORPORATION
ONE WAY

Photo 16 I-2

West side of Madison Avenue looking NW from 7th St.; Industrial Club Building, 619-21 Madison, in center, with entrance to upper floors labelled Mutual Fire Insurance Co. at left end; intersection of Pike and Madison at right.

Downtown Commercial District
Covington, Kenton Co., Kentucky
Walter E. Langsam
City of Covington
December 1982

Photo 17 IV-3

View NE toward Eilerman Building, 610-12 Madison Avenue; Pike St. at right; E. 6th St. at left, showing one-story Peoples' Liberty Bank Building, 600-608 Madison.

Downtown Commercial District
Covington, Kenton Co., Kentucky
Walter E. Langsam
City of Covington
December 1982

CITIZENS NATIONAL BANK
CITIZENS NATIONAL BANK
BUS STOP

East side of Madison Avenue looking SE from Pike St.; Citizens' National Bank Building (614-16; now intrusion) at left; Y.M.C.A. Building, 618-28 Madison, in center; Coppin Building is high-rise building on NE corner of Madison and 7th in distance.

Downtown Commercial District
Covington, Kenton Co., Kentucky
Walter E. Langsam
City of Covington
December 1982

RICHS
COVINGTON
CHILI
ONE WAY

Photo 19 I-1

700 block of Madison Avenue looking SW from 7th St.

Downtown Commercial District
Covington, Kenton Co., Kentucky
Walter E. Langsam
City of Covington
December 1982

TERRY MANN
FOR U.S. CONGRESS
TERRY MANN
FOR U.S. CONGRESS
APPLIANCES
FURNITURE
C.O.
WHOLESALERS
OUTLET STORE
NO
LEFT
TURN
ONE WAY

Photo 20 I-10

West side of Madison Avenue looking NW from 8th St. (700 block); former Montgomery Ward Building, 721-31 Madison, at left.

Downtown Commercial District
Covington, Kenton Co., Kentucky
Walter E. Langsam
City of Covington
December 1982

N MILL
ORE
STO ER CABLE
WATERBEDS

Photo 21 I-7

Linneman & Moore Undertaking and Livery Stable Building, 717-19 Madison.

Downtown Commercial District
Covington, Kenton Co., Kentucky
Walter E. Langsam
City of Covington
December 1982

MODEL
SHOES
DOLLAR
SHOE
CO.
MUSIC
denny heglin
Music Center
VAILABLE
riffith
Realty
91-0600

Photo 22 III-18A

East side of Madison Avenue (700 block) looking NE from near 9th St.; Coppin Building on NE corner of 7th and Madison at far left; former Madison Theatre, 730-32, at right. Note several now-intrusive small facades flanking theater.

Downtown Commercial District
Covington, Kenton Co., Kentucky
Walter E. Langsam
City of Covington
December 1982

HERZOG
JEWELER
P
PARKING
Frisch's
BIG BOY
Frisch's
GOODYEAR
ONE WAY

Photo 23 I-9

West side of Madison Avenue looking SW from W. 8th St. (800 block); intrusive restaurant at right; note Italianate residence at rear of later facade of 805 Madison (behind Frisch's).

Downtown Commercial District
Covington, Kenton Co., Kentucky
Walter E. Langsam
City of Covington
December 1982

PEPSI
Wigg's Grill
WE NEVER CLOSE
WIGG'S
7UP

831-35 Madison, looking NW from 9th St. (at left).

Downtown Commercial District
Covington, Kenton Co., Kentucky
Walter E. Langsam
City of Covington
December 1982

P
ARKING
COVINGTON
BEAUTY COLLEGE
KELLY'S STABLE
ONE
WAY

Photo 25 IV-16

East side of 800 block of Madison Avenue, looking SE from 8th St.; Berman Apartments (800-804) at left.

Downtown Commercial District
Covington, Kenton Co., Kentucky
Walter E. Langsam
City of Covington
December 1982

LANDWEHR'S
HOUSEHOLD GOODS
TOYS
LANDWEHR
Lily's HOMEMADE SINCE 1935 CANDIES
Lily's ICE CREAM HOMEMADE
ONE WAY
Berger
CRESCENT BEER
ICE
TV-STEREO

Photo 26 L-19

East side of 800 block of Madison Avenue looking NE from 9th St.; 830-32 at right; 824 and 826-28 with oriels in center.

Downtown Commercial District
Covington, Kenton Co., Kentucky
Walter E. Langsam
City of Covington
December 1982

FORMAL WEAR
LANDEN
SPORTSWEAR
Landen Ltd. FORMAL WEAR
THE TUX SHOP
FORMAL WEAR BY LANDEN LTD.
WAYNES

Photo 27 L-27

West side of (short) 900 block of Madison Avenue looking NW from 10th St.; 909-13 at right; 915-17 in foreground, showing residence behind intrusive storefront.

Downtown Commercial District
Covington, Kenton Co., Kentucky
Walter E. Langsam
City of Covington
December 1982

PEPSI
CHEESMAN'S N.Y.K.
RESTAURANT
ANNEX'N
PHARMACY
PRESCRIPTIONS
HAIR STYLING

Photo 28 II-18A

East side of Madison Avenue from south of 10th St. (at right); 1004 at far right; on SE corner of 10th St.; Eichler (now Anneken) Pharmacy Building, 916-918 Madison, on NE corner of 10th St. (with balconies). Note Coppin Building in far distance.

Downtown Commercial District
Covington, Kenton Co., Kentucky
Walter E. Langsam
City of Covington
December 1982

BFGoodrich
EnTire Service Co.
ENTIRE SERVICE Co.
ENTIRE SERVICE Co.
ENTIRE SERVICE
B. F.

Photo 29 X-3

Southwest corner of Madison Avenue and W. 10th St., looking SW; 1001 Madison (intrusion) in foreground; Radel Funeral Home, 1007 Madison, in center.

Downtown Commercial District
Covington, Kenton Co., Kentucky
Charles F. Fink
City of Covington
February 1983

ALLISON & ROSE
FUNERAL HOME
PARKING
BFGoodrich

Photo 30 I-36

West side of Madison Avenue looking NW from south of Robbins St.; Lena Grant House (now Allison and Rose Funeral Home), 1021 Madison, on SW corner of Madison and Robbins, at left; 1017-19 Madison, on NW corner of Robbins, in center.

Downtown Commercial District
Covington, Kenton Co., Kentucky
Walter E. Langsam
City of Covington
December 1982

E. ROBBINS ST

Photo 31 I-31

West side of Madison Avenue looking SW from Robbins St. (right); 1021 Madison at right; 1037 Madison at left, marking end of district; parking lot between is site of former Madison Avenue Presbyterian Church; part of Wadsworth Electric Co. plant (not in district) at far left.

Downtown Commercial District
Covington, Kenton Co., Kentucky
Walter E. Langsam
City of Covington
December 1982

K&K RESTAURANT
BREAKFAST · LUNCH · DINNER
OPEN
BREAKFAST
Barq's
ROOT BEER
SINCE 1898
Barq's
PEPSI
CHEESMAN'S K&K RESTAURANT
SANDWICHES
CHILI · SOUPS
SHORT ORDERS

East side of Madison Avenue looking SE from 10th St.; 1002 Madison at left; one-story grocery store in distance is on SE corner of Madison and Robbins, outside the district; Cathedral Basilica of the Assumption is at far right.

Downtown Commercial District
Covington, Kenton Co., Kentucky
Walter E. Langsam
City of Covington
December 1982

BAPTIST

Photo 33 II-14

Madison Avenue Baptist Church, 1018 Madison Avenue, looking NE along Robbins St.

Downtown Commercial District
Covington, Kenton Co., Kentucky
Walter E. Langsam
City of Covington
December 1982

ATTORNEYS AT LAW
LAW OFFICE
SLY
FOX

Photo 34 XII-1

South side of Park Place between Court Avenue (left) and Scott Boulevard (right); "Our Nectar" Lager Beer Bottling Works Building, 113 Park Place, at left.

Downtown Commercial District
Covington, Kenton Co., Kentucky
Charles F. Fink
City of Covington
February 1983


CAN-DO
The ENERGY BANK
ALL-AMERICAN
ALUMINUM
RECYCLING CO.
CAN-DO
The ENERGY BANK
3 WAY
OPEN

Photo 35 X-17A

Dibowski Building, 6 Pike St. (4 Pike right, 8 left).

Downtown Commercial District
Covington, Kenton Co., Kentucky
Charles F. Fink
City of Covington
February 1983

Ideal shoes
BIG
&TALL
ONE
Paris

Photo 36 VIII-28A

Northeast corner of Pike St. (at right) and Washington St. (left), looking NE; Grubbs Building, 40-46 Pike, in center; 618-20 Washington behind tree; 614-16 Washington farther left (with sign).

Downtown Commercial District
Covington, Kenton Co., Kentucky
Walter E. Langsam
December 1982

Photo 37 V-28A

South side of Pike St. looking SW from Madison toward Washington; Industrial Club Building (619-29 Madison) at left. Note treatment of Old Town Plaza.

Downtown Commercial District
Covington, Kenton Co., Kentucky
Walter E. Langsam
December 1982

COVINGTON
Winston
633

Photo 38 X-25A

The "New Shinkle Row", 11-17 Pike St., looking SE.

Downtown Commercial District
Covington, Kenton Co., Kentucky
Charles F. Fink
City of Covington
February 1983

A
FU

Photo 39 XII-28A

South side of Pike St. looking SE from Washington St. (at right) toward Madison Avenue (in distance); 37-41 Pike, the Hamilton Building, is three-story building at right. Note Old Town Plaza treatment.

Downtown Commercial District
Covington, Kenton Co., Kentucky
Charles F. Fink
City of Covington
February 1983

Colonial Press
PRINTERS

Photo 40 VIII-4A

100 block of Pike St., looking W from Washington St.; Central House Hotel Building, 102-106 Pike, at right.

Downtown Commercial District
Covington, Kenton Co., Kentucky
Walter E. Langsam
City of Covington
December 1982

Photo 41 XII-26A

North side of 100 block of Pike St. looking NW from intersection of Pike, W. 7th, and Washington Streets; part of Central House Hotel at far right; 108-110 adjacent; 116-118 Pike is burnt structure at left.

Downtown Commercial District
Covington, Kenton Co., Kentucky
Charles F. Fink
City of Covington
February 1983

BLUE GRASS
LIGHTING
CENTER
SALE
HOBART BAY
BARBER

Photo 42 VIII-14A

North side of 100 block of Pike St., looking NW; 116-18 far right; Gus W. Menninger Building, 120-22 Pike, right.

Downtown Commercial District
Covington, Kenton Co., Kentucky
Charles F. Fink
City of Covington
February 1983

BLUE GRASS
LIGHTING
CENTER
GLASSES
$7.95
WE BUY
GOLD
&
SILVER
SALVAGE

Photo 43 VIII-22A

100 block of Pike St., looking E along N side toward Washington and, in distance, Madison Avenue; Germania Hall, 138-42 Pike, at left.

Downtown Commercial District
Covington, Kenton Co., Kentucky
Walter E. Langsam
City of Covington
December 1982

ONE
WAY
FRAMES
$7.95
GLASSES

Photo 44 XII-13A

Northeast corner of Pike (right) and Russell St.; Germania Hall, 138-42 Pike, at right; building in distance is in Mutter Gottes Historic District; part of Elliston House Hotel, 637-39 Russell, at far left.

Downtown Commercial District
Covington, Kenton Co., Kentucky
Charles F. Fink
City of Covington
February 1983

DISTILLERY
STEFFEN'S
TOOL CRIB
RAILROAD SALVAGE
STORE
FURNITURE

Photo 45 V-35A

South side of 100 block of Pike St., looking SW from alley W of Washington St.; office section of New England Distilling Co., 115 Pike, at left.

Downtown Commercial District
Covington, Kenton Co., Kentucky
Walter E. Langsam
City of Covington
December 1982

ERNIE'S
AUTO PARTS
AUTO PARTS

Photo 46 XII-21A

New England Distilling Co. complex (behind 115 Pike St.), looking NW along alley W of Washington toward Pike St.

Downtown Commercial District
Covington, Kenton Co., Kentucky
Charles F. Fink
City of Covington
February 1983

RUSSELL
SALVAGE STORE
MEL'S ROOFING
ERNIE'S AUTO PARTS
WE BUY GOLD &

Photo 47 XII-12A

South side of 100 block of Pike St. looking SE from Russell St.; Wieck Livery Stables Building, 139 Pike, at right; three-story Hartke & Sons Carriage Factory Building, 125 Pike, in center.

Downtown Commercial District
Covington, Kenton Co., Kentucky
Charles F. Fink
City of Covington
February 1983

AVAILABLE
JIM
HUFF
341-4500
AVAILABLE
JIM
HUFF
341-4500
ONE
WAY

Photo 48 X-35A

Former C. & O. Railroad Passenger Depot, Russell St. between Pike (left) and Harvey (right) Streets, looking NW.

Downtown Commercial District
Covington, Kenton Co., Kentucky
Charles F. Fink
City of Covington
February 1983

REW
WORKS

Photo 49 XII-2A

West side of Russell St., looking SW from near Athey St.; C. & O. Railroad Depot glimpsed at left in distance; 631 Russell in foreground; Elliston House Hotel, 635-37 Russell, left center.

Downtown Commercial District
Covington, Kenton Co., Kentucky
Charles F. Fink
City of Covington
February 1983

THE
SLY
FOX
COCKTAIL
LOUNGE
PAINT
SLY FOX LOUNGE
BEER · WINE · WHISKEY

Photo 50 XI-16A

Scott Boulevard looking SE from Park Place;
Greer/Bradford Block (326-36 Scott) at left;
Boone Block beyond E. 4th St.

Downtown Commercial District
Covington, Kenton Co., Kentucky
Charles F. Fink
City of Covington
February 1983

Antiques
SIGNS

West side of 400 Block of Scott Blvd. looking SW from E. 4th St.; Old Masonic Building (401-403) at right.

Downtown Commercial District
Covington, Kenton Co., Kentucky
Walter E. Langsam
City of Covington
December 1982

ONLY
Antiques
1 HOUR SIGN SERVICE
SIGNS
ALL KINDS
FOR SALE
LEASE
491-1292
WEST
8
25 42
127

Photo 52 IX-9

Old Masonic Building (401-403 Scott Blvd.)
looking SW; E. 4th St. at right.

Downtown Commercial District
Covington, Kenton Co., Kentucky
Walter E. Langsam
City of Covington
December 1982

421 SCOTT STREET
GROSSER NOLL & CO.
ONE WAY

Photo 53 IX-16

Former Kentucky Times Star Building,
421 Scott Blvd., looking NW along alley
between 4th and 5th Streets.

Downtown Commercial District
Covington, Kenton Co., Kentucky
Walter E. Langsam
City of Covington
December 1982

union
union
HOWARD A

Photo 54

IX-19

View SW across intrusive auto facility on NW corner of Scott Blvd and E. 5th St.; 33-35 E. 5th in left center; rear of Marx Furniture Store (516-22 Madison) in center distance.

Downtown Commercial District
Covington, Kenton Co., Kentucky
Walter E. Langsam
City of Covington
December 1982

ONE WAY
17
BEER-WINE-WHIS Y
DRIVE-IN
Coca-Cola
WHISKEY
Rudepoint
DICK'S

Photo 55 IX-12A

East side of 400 block of Scott Blvd. looking SE toward E. 5th St.; E. 4th St. and Boone Block (406-422 Scott) at left.

Downtown Commercial District
Covington, Kenton Co., Kentucky
Charles F. Fink
City of Covington
February 1983


WITEMYRE SUPPLY CO.
WITEMYRE SUPPLY CO.

Photo 56 XI-12

Caldwell Fruit Storage Building, 424-26 Scott Blvd., looking east.

Downtown Commercial District
Covington, Kenton Co., Kentucky
Charles F. Fink
City of Covington
February 1983

CERTIFIED
PUBLIC
ACCOUNTANTS
TROPICAL
FISH
ROSES
ROSES
CHEVROLET

Photo 57 XI-10

Northeast corner of Scott Blvd and E. 5th St., looking SE; 434 Scott (intrusion) at left; 438-40 Scott at right.

Downtown Commercial District
Covington, Kenton Co., Kentucky
Charles F. Fink
City of Covington
February 1983

BEER
CIGARETTES
Parts
Supplies
TUNE-UPS

Photo 58 V-7A

Glasgow Flats Building, 503-509 Scott, looking SW at Scott and E. 5th Streets (new wing of Public School No. 1, not in district, at left).

Downtown Commercial District
Covington, Kenton Co., Kentucky
Walter E. Langsam
City of Covington
December 1982

AMERICAN METAL
FINISHING Co.

Photo 59 V-4A

100 block of E. 4th St. looking SW from Greenup St.; Vincent Shinkle House, 119-21 E. 4th, left; former First Presbyterian/Fourth St. Christian Church, 117 E. 4th, in center; former South Exchange, Citizens' Telephone Co., 113, right of former church. The parking lot in the left and foreground are not in the district, but the three-story brick building at the far left rear is the former tobacco warehouse behind 117 E. 4th St.

Downtown Commercial District
Covington, Kenton Co., Kentucky
Walter E. Langsam
City of Covington
December 1982

PACKAGE LIQUOR
VENUS
Lounge
INCOME TAX
SERVICE
TOYOTA
PARTS
SERVICE
TRUCK
ROUTE

North side of E. 5th St. looking NE from Madison; Odd Fellows' Building at left, with entrance to upper halls labelled "Income Tax"; old Post Office Building on NE corner of Scott Blvd. in distance; at E end of 5th St. is the Jonathan D. Hearne House on Garrard St., within the Licking Riverside Residential District.

Downtown Commercial District
Covington,Kenton Co., Kentucky
Walter E. Langsam
City of Covington
December 1982

DRY CLEANING
LAUNDRY
IDEALSERVICE
Admiral
Norge
Roper
CALL 5819809
VENUS
Lounge
We do it... You do it...

Photo 61 IX-32

North side of E. 5th St. looking NW from alley right toward Madison AVenue (at left); 20-22 is at right.

Downtown Commercial District
Covington, Kenton Co., Kentucky
Walter E. Langsam
City of Covington
December 1982

Photo 62 V-9A

South of E. 5th St. from near Greenup looking SW toward Madison (at far right); 21 E. 5th St is in foreground, but 19 behind it has been demolished since photograph was taken; beyond second parking lot is "The Whitney", 11 E. 5th St.

Downtown Commercial District
Covington, Kenton Co., Kentucky
Walter E. Langsam
City of Covington
December 1982

ONE WAY

Photo 63 IX-26

View north on Tobacco Alley from E. 5th St. toward former tobacco factory behind 117 E. 4th St.; one unit of 116-22 E. 5th is at left.

Downtown Commercial District
Covington, Kenton Co., Kentucky
Walter E. Langsam
City of Covington
December 1982

PLUMBING CONTRACTO

W. 6th St. looking NW from Madison; part of First National Bank Building at 535-39 Madison at right; building with circular window is 26 W. 6th; Fire Station No. 1 is in distance; part of Mutter Gottes Residential District beyond.

Downtown Commercial District
Covington, Kenton Co., Kentucky
Walter E. Langsam
City of Covington
December 1982

NO VEHI
ALLOW
INCLUDIN
BICYCLE
SKATEBOA
SERVICE
VEHICLES

Photo 65 VIII-8A

View N along Washington Avenue past Grubbs Building on NE corner of Pike St. at right, to W. 6th St., showing Hugenberg & Anderson Funeral Home, 40-44 W. 6th (with half-timbered dormers); Fire Station No. 1; parking lot at left is not in district; house beyond at left is in Mutter Gottes District.

Downtown Commercial District
Covington, Kenton Co., Kentucky
Walter E. Langsam
City of Covington
December 1982

Covington
1913

Photo 66 VI-1A

Former Fire Station No. 1, 102 W. 6th St.

Downtown Commercial District
Covington, Kenton Co., Kentucky
Walter E. Langsam
City of Covington
December 1982

Photo 67 X-12A

Board of Education Administration Building,
23-25 E. 7th St., looking S.

Downtown Commercial District
Covington, Kenton Co., Kentucky
Charles F. Fink
City of Covington
February 1983

HERINGER MEATS
BEEF · PORK · CHEESE · FREEZER
HERINGER MEATS
291-2000

Photo 68 III-31A

North side of W. 7th St. looking NW from Madison Avenue toward the 100 block of Pike St.; 18 W. 6th is first three-story building at right (others to left run through from Pike St.); site of former 7th St. Market is in foreground.

Downtown Commercial District
Covington, Kenton Co., Kentucky
Walter E. Langsam
City of Covington
December 1982

A&M
PRICES
FURNITURE
FURNITURE · APPLIANCES · CARPETING
OPEN SATURDAY

North side of W. 7th St. looking NE from Washington St.; 41-45 Pike is at left; other buildings run through from Pike St. (glimpsed at left); Coppin Building in background is on NE corner of Madison and E. 7th.

Downtown Commercial District
Covington, Kenton Co., Kentucky
Walter E. Langsam
City of Covington
December 1982

Photo 70 I-25
View N. across parking lots (not in district) from E. 9th to E. 8th St.; Salvation Army Building, 14 E. 8th St., is in center distance; side of Coppin Building beyond.

Downtown Commercial District
Covington, Kenton Co., Kentucky
Walter E. Langsam
City of Covington
December 1982

NEW ENGLAND DIST. LINE

View NW along W. 8th St. from Madison Avenue toward elevated tracks of Seaboard Systems Railway in left distance; 721-31 Madison is at right; parking lots and intermediary structures are not in district; but tall brick buildings in background are part of New England Distilling Co. complex behind 115 Pike St., included in district.

Downtown Commercial District
Covington, Kenton Co., Kentucky
Walter E. Langsam
City of Covington
December 1982

9th St. Methodist (originally Second Presbyterian) Church, 14 E. 9th., and rectory, 16 E. 9th., right, looking NW toward Madison Avenue; 831-35 Madison in distance.

Downtown Commercial District
Covington, Kenton Co., Kentucky
Walter E. Langsam
City of Covington
December 1982

Photo 73 I-20

W. 9th St. looking NW from Madison Avenue; 831-35 Madison at right; area on N side of 9th beyond not included in district; area on S side, including 13-17 W. 9th and intrusive auto service area on SW corner, are included in district.

Downtown Commercial District
Covington, Kenton Co., Kentucky
Walter E. Langsam
City of Covington
December 1982

Photo 74 II-3A

North side of W. 10th St., looking NW from Madison Avenue toward railway tracks beyond Washington St., left; 10-12 W. 10th at right.

Downtown Commercial District
Covington, Kenton Co., Kentucky
Walter E. Langsam
City of Covington
December 1982

W 10TH

Photo 75 II-11A

View N along Washington St. through area not included in district, to Pike St. in distance, with towers of Mother of God Church beyond; elevated railway tracks at left; part of New England Distilling Co. complex beyond to left.

Downtown Commercial District
Covington, Kenton Co., Kentucky
Walter E. Langsam
City of Covington
December 1982


LT WT 95700
RA 3-82
CAO 920538 MW
MWT T-19
Chessie System

Photo 76

View NE from Seaboard Systems elevated railway tracks toward rear of former New England Distilling Co./ Consumers' Ice Co. industrial complex.

Downtown Commercial District
Covington, Kenton Co., Kentucky
Charles F. Fink
City of Covington
February 1983