







Oliver Road Viewsheds

Community Small Area Study

Legend		<p>Note: The Viewsheds are based on the location of the road and the topography showing the darkest shade of gray as the lowest elevation and the lightest as the highest elevation.</p> 	
	Study Boundary		 <p>Highest Elevation</p> <p>Lowest Elevation</p>
	Oliver Road		
	Visible (Viewshed)		
		<p>0 0.25 0.5</p>  <p>Miles</p>	