

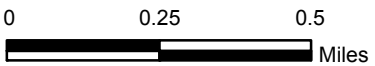






Madison Pike (KY 17) Viewsheds

Community Small Area Study

Legend		<p>Note: The Viewsheds are based on the location of the road and the topography showing the darkest shade of gray as the lowest elevation and the lightest as the highest elevation.</p> 	
	Study Boundary		
	Madison Pike (KY 17)		
	Visible (Viewshed)		
	Highest Elevation		
	Lowest Elevation		