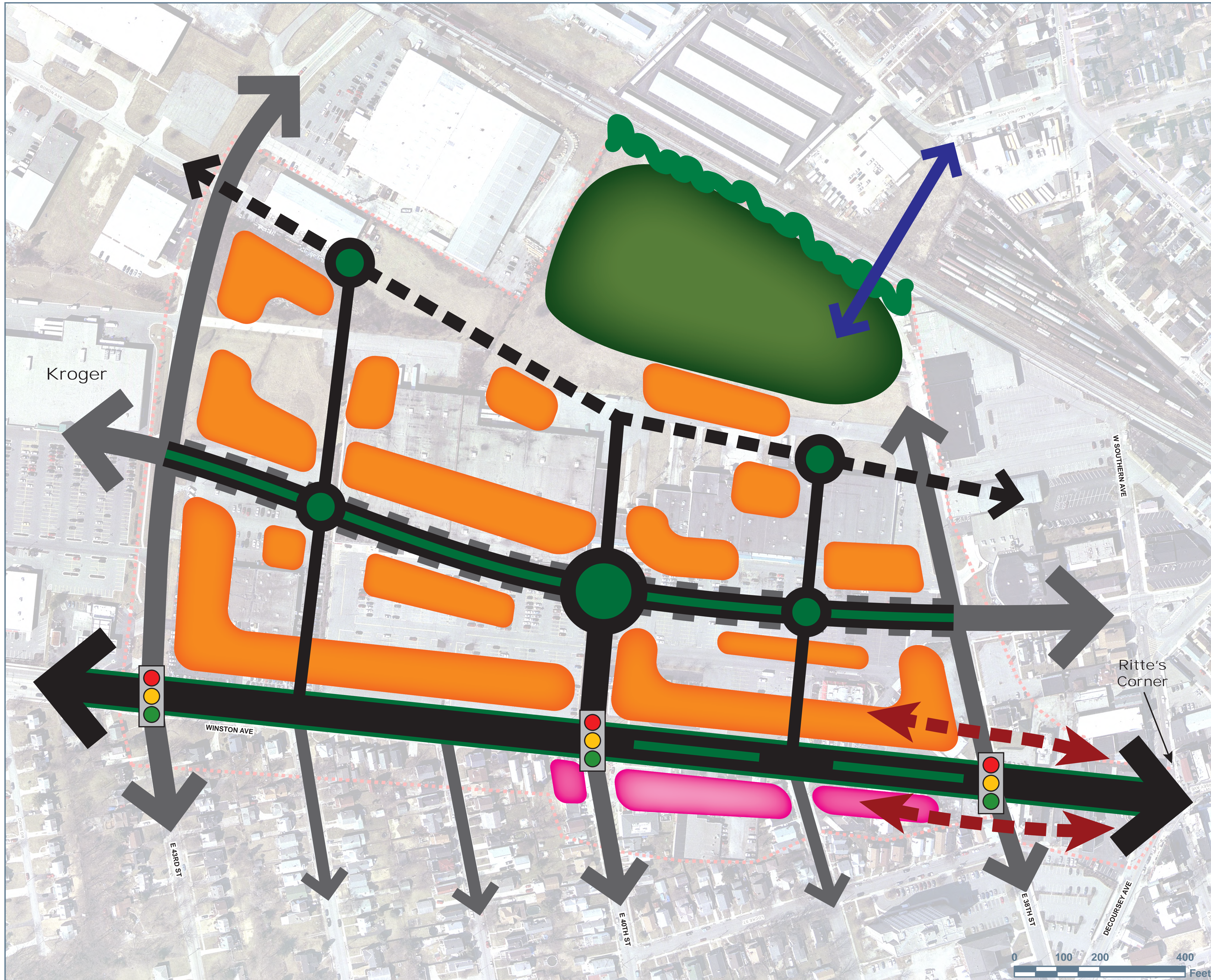












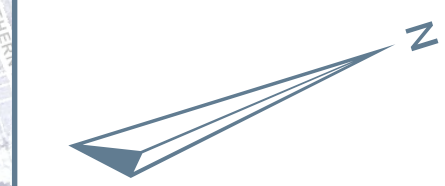


Latonia Plaza Concept Diagram



-  Roadway Enhancements
-  Pedestrian Corridors
-  Vehicular Access
-  Existing Roadway
-  Secondary Parallel Road
-  Tie to Ritte's Corner
-  Orient Buildings to Streets
-  Redevelop as Natural Turnover Occurs
-  Recreation / Open Space
-  Vegetated Buffer
-  Roundabout Intersection
-  Signalized Intersection



Source: LINK GIS Date: March, 2010